

Waushara County









Preferred Land Use Map

Town of Dayton









Waupaca County
Wisconsin




Preferred Land Use Classifications

- | | | | |
|---|-------------|---|----------------------|
|  | Agriculture |  | Hamlet |
|  | Commercial |  | Industrial |
|  | Conservancy |  | Public Institutional |
|  | Forestry |  | Residential |

Base Map Features

- | | | | |
|---|----------------------|---|------------------|
| | Addressed Structure | | Parcel Line |
|  | Municipal Boundaries |  | Road ROW |
|  | Railroad |  | Private Road ROW |
|  | Road |  | Section Line |
|  | Private Road |  | Water Area |



ATTENTION!

GIS TAX PARCEL MAPS ARE FOR INFORMATIONAL PURPOSES ONLY AND ARE NOT INTENDED TO REPRESENT EVIDENCE IN TITLE. THE REPRESENTATIONS ON THESE MAPS COULD IN FACT BE IN ERROR AND SHOULD NOT BE RELIED UPON AS THE SOLE DETERMINING FACTOR IN THE LOCATION OF ANY GIVEN PARCEL. WAUPACA COUNTY IS NOT RESPONSIBLE FOR ANY INACCURACIES CONTAINED HEREIN. INDIVIDUALS SHOULD CONSULT LEGAL REPRESENTATION OR PROFESSIONAL SURVEY ADVICE TO CONFIRM AND INSURE ACCURACY OF A GIVEN PARCEL DESCRIPTION.

Waupaca County Planning and Zoning Office
(715) 258-6255

Prepared by the Waupaca County Land Information Office
www.co.waupaca.wi.us
(715) 258-6496